




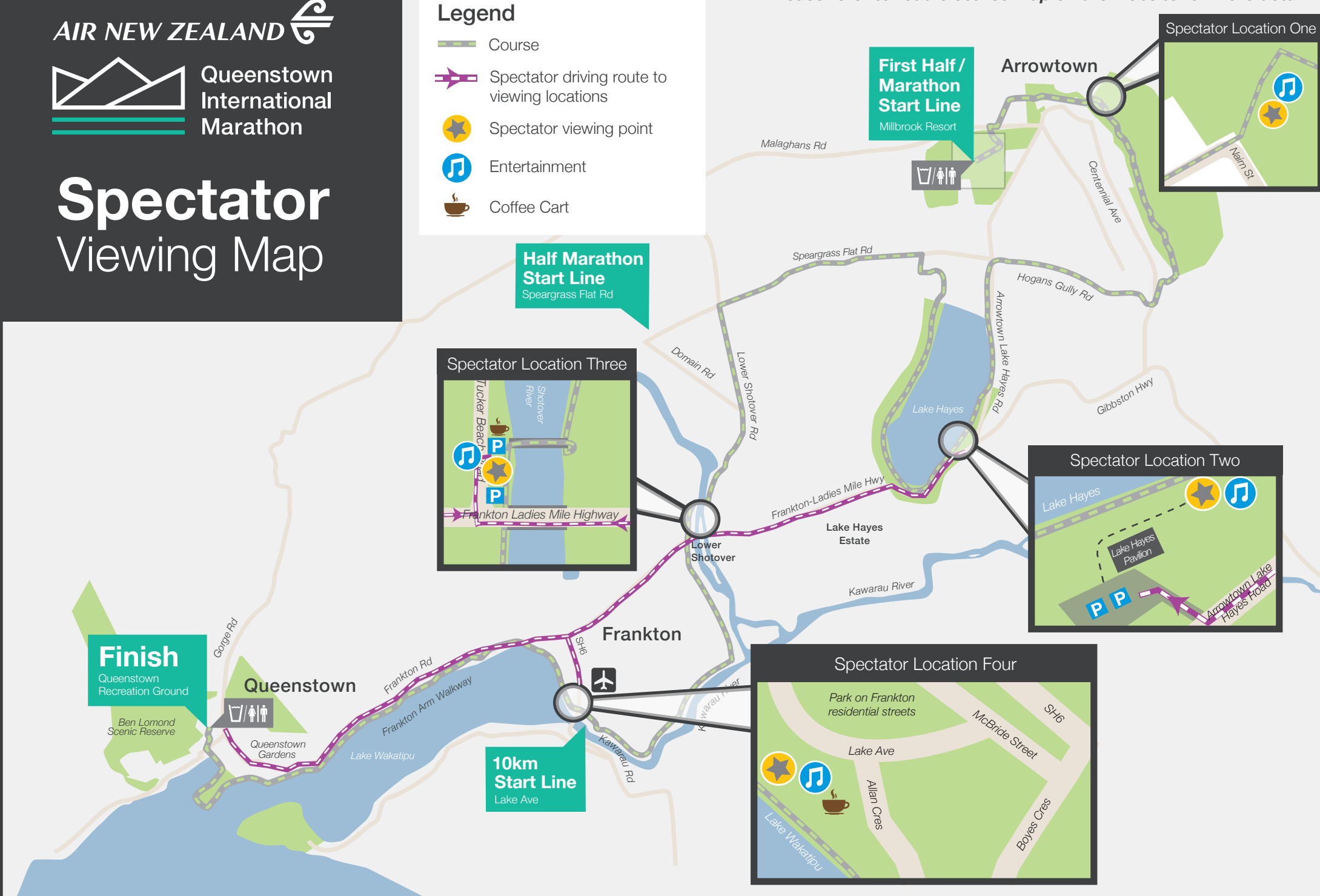


# Spectator Viewing Map

## Legend

-  Course
-  Spectator driving route to viewing locations
-  Spectator viewing point
-  Entertainment
-  Coffee Cart

Please refer to road closures map on the website for more detail.



**Half Marathon Start Line**  
Speargrass Flat Rd

**First Half / Marathon Start Line**  
Millbrook Resort

**Finish**  
Queenstown Recreation Ground

**10km Start Line**  
Lake Ave

**Spectator Location Three**

This inset map shows the route near Frankton Ladies Mile Highway, Shotover River, and Tucker Beach. It includes icons for a coffee cart, a viewing point, and entertainment.

**Spectator Location Two**

This inset map shows the route near Lake Hayes, Lake Hayes Pavilion, and Arrowtown Lake Hayes Road. It includes icons for a viewing point and entertainment.

**Spectator Location Four**

This inset map shows the route near Park on Frankton residential streets, Lake Ave, and Allan Cres. It includes icons for a viewing point, entertainment, and a coffee cart.

**Spectator Location One**

This inset map shows the route near Arrowtown and Main St. It includes icons for a viewing point and entertainment.

**Queenstown**  
Queenstown Gardens

**Frankton**

**Arrowtown**

